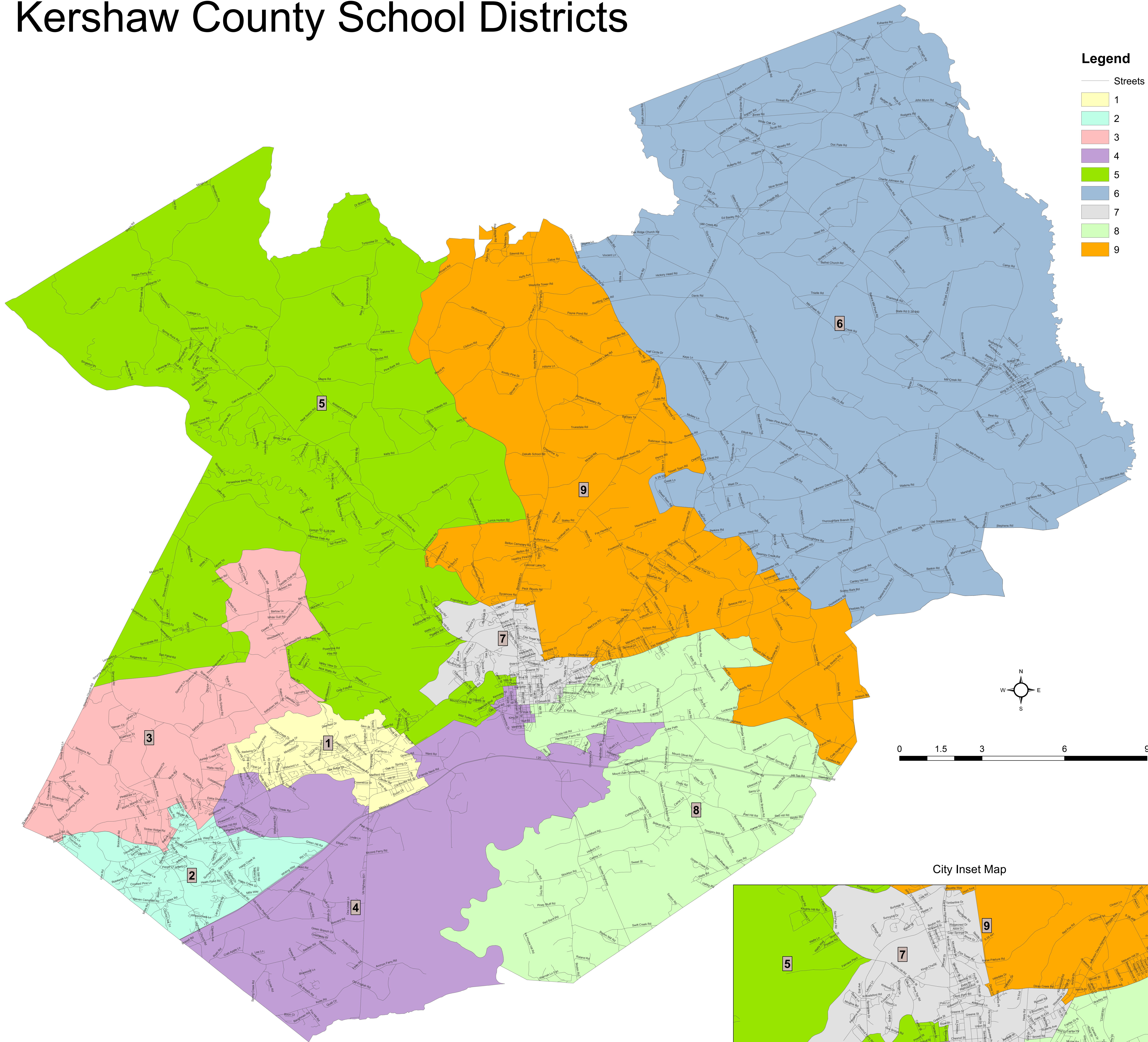
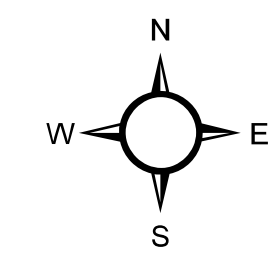


Kershaw County School Districts



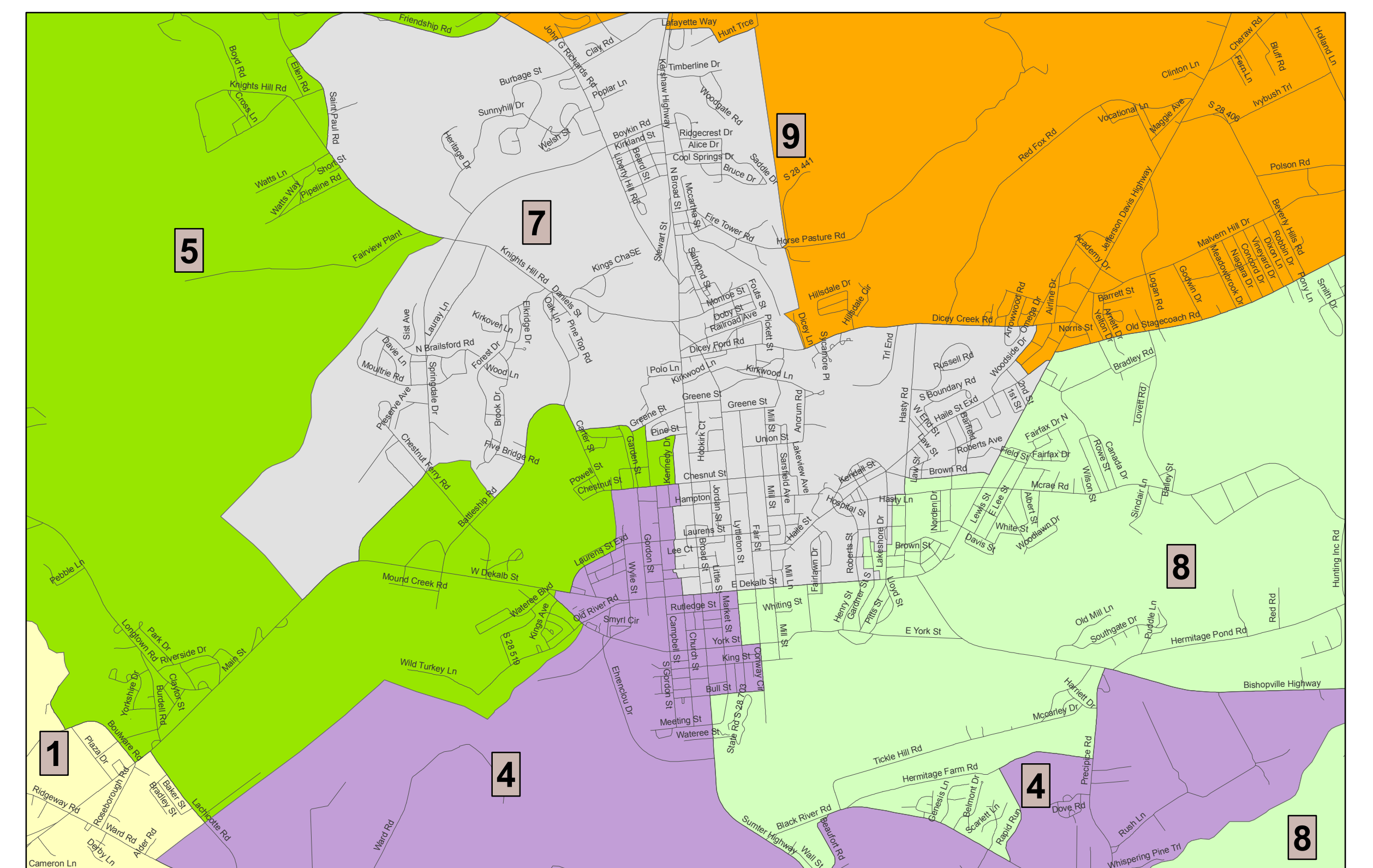
Legend

- Streets
- 1
- 2
- 3
- 4
- 5
- 6
- 7
- 8
- 9



0 1.5 3 6 9 Miles

City Inset Map



District	Pop	Dev.	%Dev.	NH_Wht	%NH_Wht	NH_BlK	%NH_BlK	AllOth	VAP	%VAP	NHWP	%NHWP	NHBWP	%NHBWP	AllOthVAP
1	6,971	116	1.69%	5,793	83.10%	904	12.97%	274	5,184	74.37%	4,340	83.72%	660	12.73%	184
2	6,916	61	0.89%	5,193	75.09%	1,228	17.76%	495	5,105	73.81%	3,945	77.28%	864	16.92%	296
3	6,946	91	1.33%	5,420	78.03%	1,086	15.63%	440	5,135	73.93%	4,068	79.22%	766	14.92%	301
4	6,925	70	1.02%	3,928	56.72%	2,483	35.86%	514	5,080	73.36%	2,928	57.64%	1,828	35.98%	324
5	6,771	-84	-1.23%	3,526	52.08%	3,031	44.76%	214	5,198	76.77%	2,836	54.56%	2,211	42.54%	151
6	6,855	0	0%	5,163	75.32%	1,474	21.50%	218	5,258	76.70%	4,049	77.01%	1,065	20.25%	144
7	6,729	-126	-1.84%	5,057	75.15%	1,404	20.86%	268	5,325	79.14%	4,115	77.28%	1,040	19.53%	170
8	6,810	-45	-0.66%	4,369	64.16%	2,025	29.74%	416	5,125	75.26%	3,427	66.87%	1,431	27.92%	267
9	6,774	-81	-1.18%	4,560	67.32%	1,794	26.48%	420	5,148	76%	3,576	69.46%	1,314	25.52%	258
TOTAL:	61,697			43,009	69.71%	15,429	25.01%	3,259	46,558	75.46%	33,284	71.49%	11,179	24.01%	2,095

Digital Cartography Section
Division of Research & Statistics
SC Budget and Control Board